CARIBBEAN AI ASSOCIATION

Caribbean Capitals

19 maps of streets and shorelines



caribbeanaiassociation.com

OpenFreeMap · © OpenMapTiles · © OpenStreetMap contributors · GeoNames
openstreetmap.org/copyright

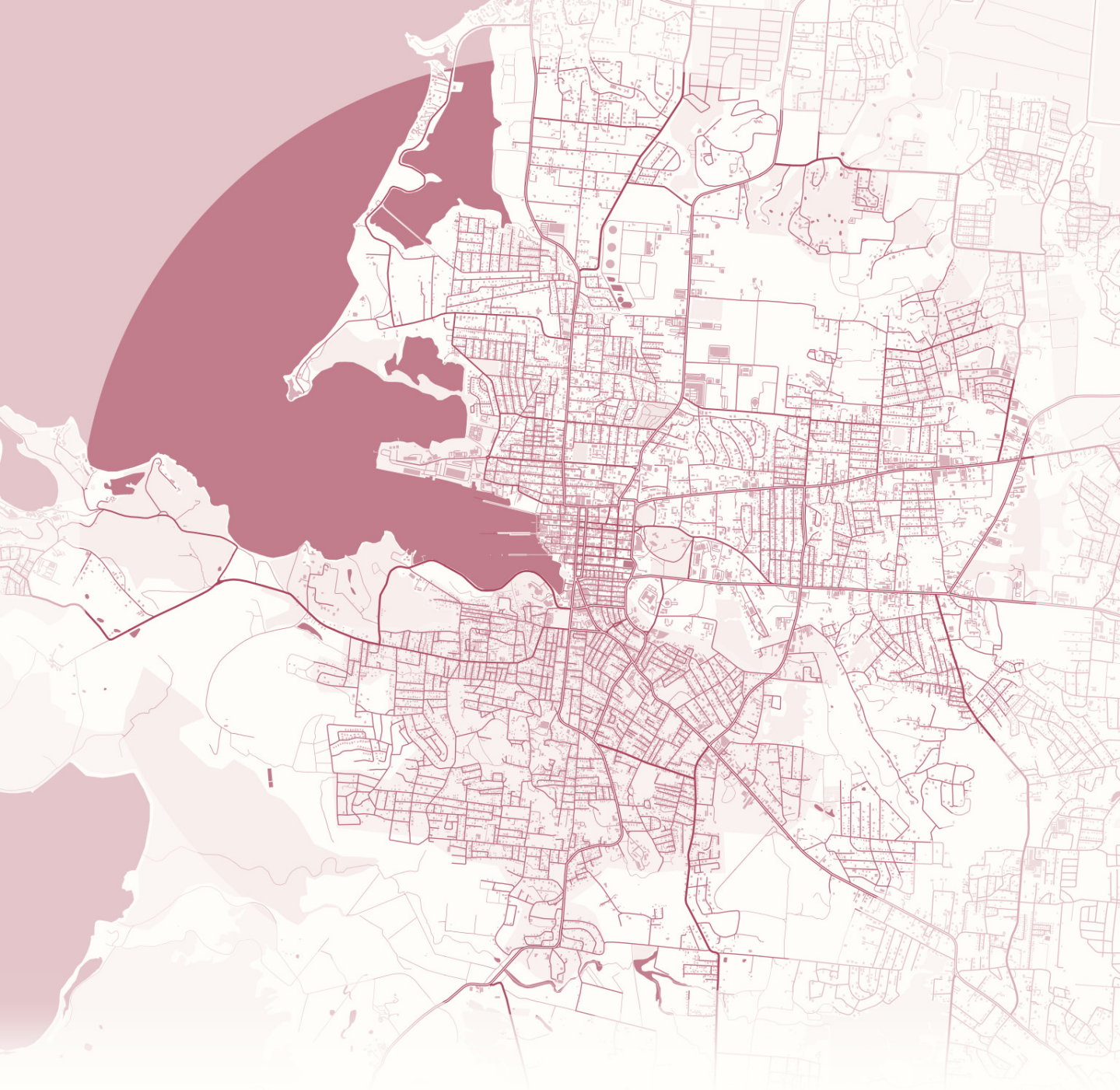

ST. JOHN'S

— ANTIGUA AND BARBUDA —

61°50'36"W 17°07'15"N

caribbeanaiassociation.com

OpenFreeMap · © OpenMapTiles · © OpenStreetMap contributors · GeoNames
openstreetmap.org/copyright



NASSAU

— THE BAHAMAS —

77°20'35"W 25°03'30"N

caribbeanaiassociation.com

OpenFreeMap · © OpenMapTiles · © OpenStreetMap contributors · GeoNames
openstreetmap.org/copyright



BRIDGETOWN

— BARBADOS —

59°37'13"W 13°06'26"N

caribbeanaiassociation.com

OpenFreeMap · © OpenMapTiles · © OpenStreetMap contributors · GeoNames
openstreetmap.org/copyright

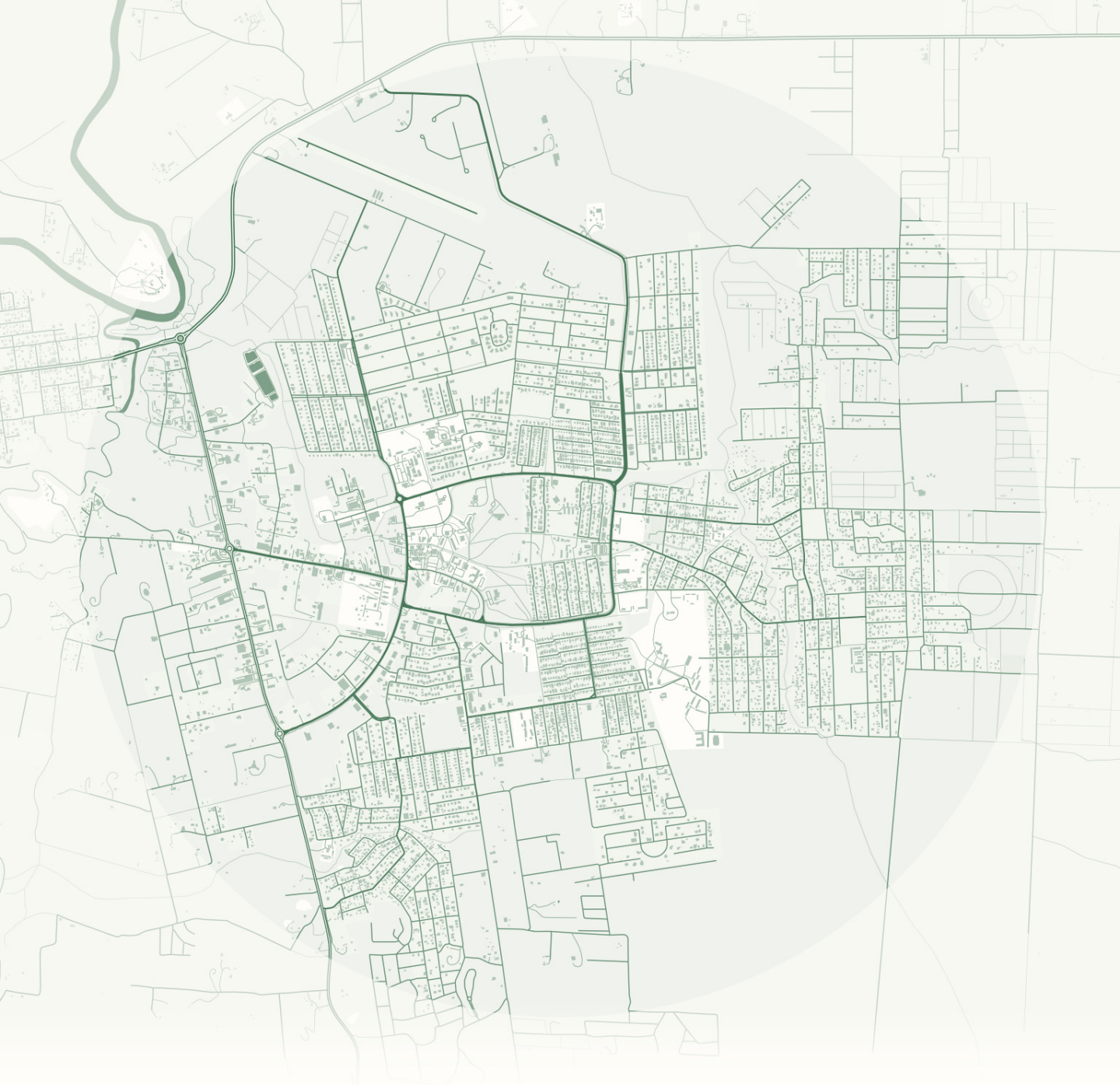

BELMOPAN

— BELIZE —

88°45'50"W 17°15'14"N

caribbeanaiassociation.com

OpenFreeMap · © OpenMapTiles · © OpenStreetMap contributors · GeoNames
openstreetmap.org/copyright



HAVANA

— CUBA —

82°22'59"W 23°07'59"N

caribbeanaiassociation.com

OpenFreeMap · © OpenMapTiles · © OpenStreetMap contributors · GeoNames
openstreetmap.org/copyright

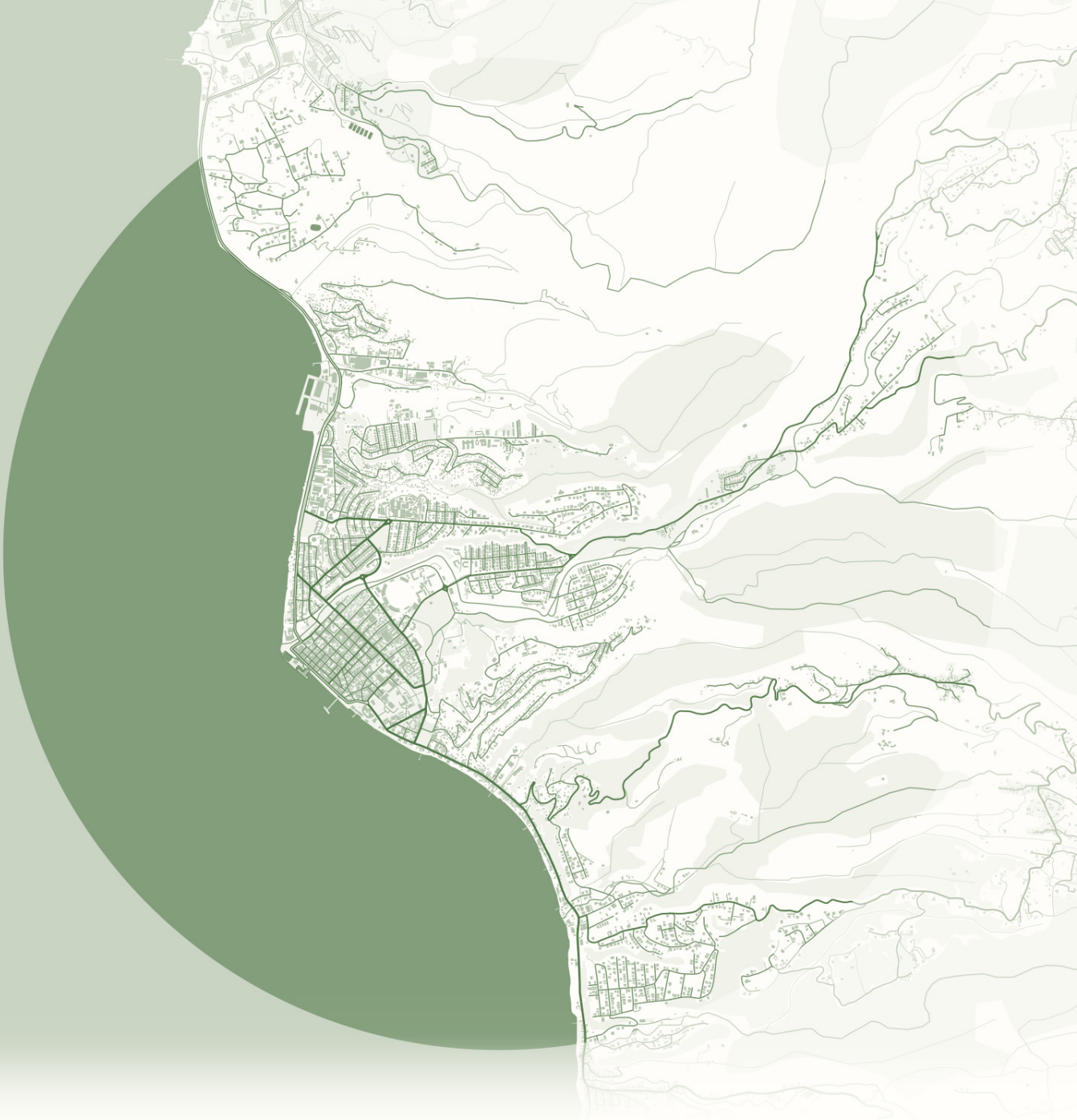

ROSEAU

— DOMINICA —

61°23'17"W 15°18'06"N

caribbeanaiassociation.com

OpenFreeMap · © OpenMapTiles · © OpenStreetMap contributors · GeoNames
openstreetmap.org/copyright



SANTO DOMINGO

— DOMINICAN REPUBLIC —

69°53'32"W 18°28'19"N

caribbeanaiassociation.com

OpenFreeMap · © OpenMapTiles · © OpenStreetMap contributors · GeoNames
openstreetmap.org/copyright

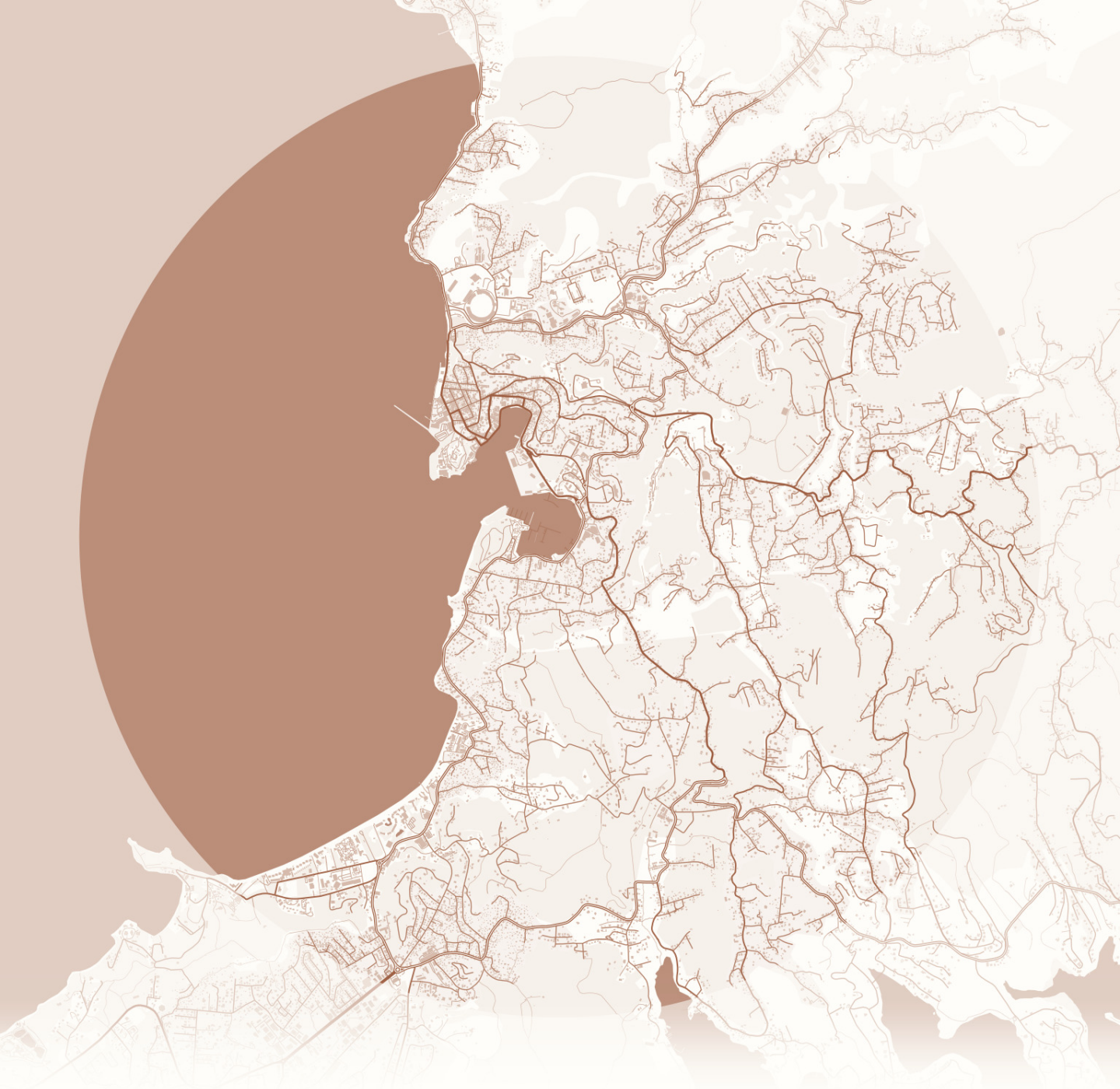

ST. GEORGE'S

— GRENADA —

61°45'08"W 12°03'10"N

caribbeanaiassociation.com

OpenFreeMap · © OpenMapTiles · © OpenStreetMap contributors · GeoNames
openstreetmap.org/copyright



GEORGETOWN

— GUYANA —

58°09'19"W 6°48'16"N

caribbeanaiassociation.com

OpenFreeMap · © OpenMapTiles · © OpenStreetMap contributors · GeoNames
openstreetmap.org/copyright



PORT-AU-PRINCE

— HAITI —

72°20'20"W 18°32'37"N

caribbeanaiassociation.com

OpenFreeMap · © OpenMapTiles · © OpenStreetMap contributors · GeoNames
openstreetmap.org/copyright



KINGSTON

— JAMAICA —

76°47'37"W 17°59'49"N

caribbeanaiassociation.com

OpenFreeMap · © OpenMapTiles · © OpenStreetMap contributors · GeoNames
openstreetmap.org/copyright



BASSETERRE

— SAINT KITTS AND NEVIS —

62°43'30"W 17°17'44"N

caribbeanaiassociation.com

OpenFreeMap · © OpenMapTiles · © OpenStreetMap contributors · GeoNames
openstreetmap.org/copyright

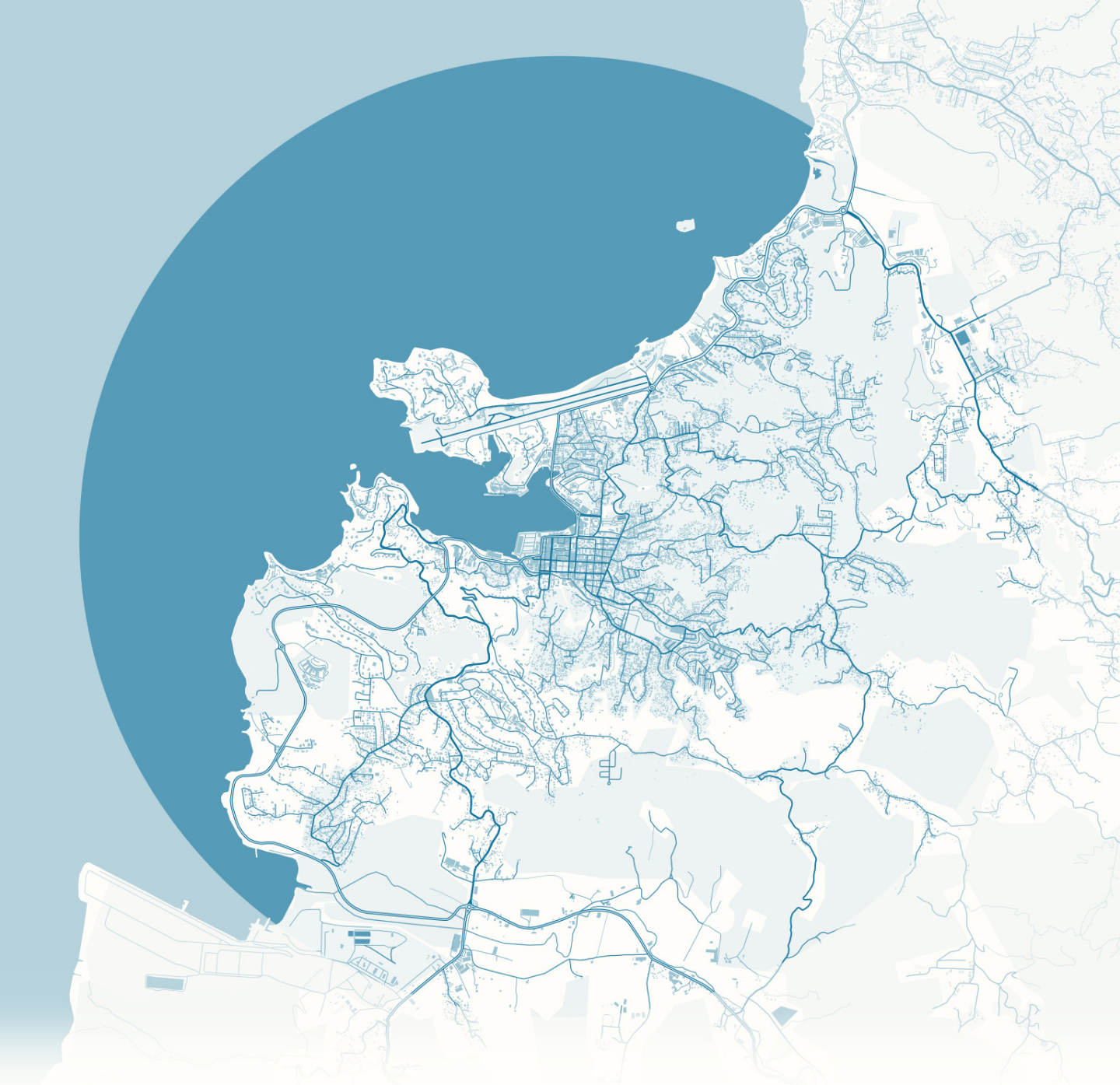

CASTRIES

— SAINT LUCIA —

61°00'22"W 13°59'45"N

caribbeanaiassociation.com

OpenFreeMap · © OpenMapTiles · © OpenStreetMap contributors · GeoNames
openstreetmap.org/copyright



KINGSTOWN

— SAINT VINCENT AND THE GRENADINES —

61°13'39"W 13°09'19"N

caribbeanaiassociation.com

OpenFreeMap · © OpenMapTiles · © OpenStreetMap contributors · GeoNames
openstreetmap.org/copyright



PARAMARIBO

— SURINAME —

55°10'01"W 5°51'59"N

caribbeanaiassociation.com

OpenFreeMap · © OpenMapTiles · © OpenStreetMap contributors · GeoNames
openstreetmap.org/copyright



PORT OF SPAIN

— TRINIDAD AND TOBAGO —

61°31'08"W 10°40'00"N

caribbeanaiassociation.com

OpenFreeMap · © OpenMapTiles · © OpenStreetMap contributors · GeoNames
openstreetmap.org/copyright



ORANJESTAD

— ARUBA —

70°01'37"W 12°31'26"N

caribbeanaiassociation.com

OpenFreeMap · © OpenMapTiles · © OpenStreetMap contributors · GeoNames
openstreetmap.org/copyright



WILLEMSTAD

— CURAÇAO —

68°53'11"W 12°07'21"N

caribbeanaiassociation.com

OpenFreeMap · © OpenMapTiles · © OpenStreetMap contributors · GeoNames
openstreetmap.org/copyright



PHILIPSBURG

— SINT MAARTEN —

63°02'45"W 18°01'34"N

caribbeanaiassociation.com

OpenFreeMap · © OpenMapTiles · © OpenStreetMap contributors · GeoNames
openstreetmap.org/copyright